

APPENDIX E

Outreach Map Results



Legend

-  Bus Stops
-  Building
-  Parks



LIBRARY

University Heights

Farmer's Market

Park

CAFEVA

NE 50TH ST

11TH AVE NE

12TH AVE NE

BROOKLYN AVE NE

15TH AVE NE

16TH AVE NE

NE 47TH ST

9TH AVE NE

University Avenue - "The Ave"

pech

University District Partnership Office

NE 45TH ST

NW TOUR

University Bookstore

NE 43RD ST

POST OFFICE

MEMORIAL WAY NE

NE STEVENS WAY

9TH AVENUE

ROOSEVELT WAY NE

University Avenue - "The Ave"

NE KITSAP LN

KITSAP LN

NE 42ND ST

NE 41ST ST

NE 41ST ST

UNIVERSITY WAY NE

Legend



Bus Stops

Building

Parks



LIBRARY

University Heights

Park

Farmer's Market

SAFCLAY

NE 50TH ST

11TH AVE NE

12TH AVE NE

BROOKLYN AVE NE

15TH AVE NE

16TH AVE NE

VW AUDI

NE 47TH ST

University Avenue - "The Ave"

9TH AVE NE

TOWER TDES

University District Partnership Office

NE 45TH ST

BARTELL

HW TOWER

LIGHT RAIL

University Bookstore

NE 43RD ST

POST OFFICE

NE STEVENS WAY

MEMORIAL WAY NE

ROOTS

9TH AVE NE

ROOSEVELT WAY NE

HARDWICKS

NE 42ND ST

University Avenue - "The Ave"

BULLDOG

NE KITSAP LN

NE 42ND ST

NE 41ST ST

NE 41ST ST

UNIVERSITY WAY NE

KITSAP LN

Legend



Bus Stops

Building

Parks



LIBRARY

University Heights

Farmer's Market

NE 50TH ST

11TH AVE NE

12TH AVE NE

BROOKLYN AVE NE

15TH AVE NE

16TH AVE NE

NE 47TH ST

9TH AVE NE

University Avenue - "The Ave"

DECA

University District Partnership Office

NE 45TH ST

NW TOWER

BARTOLLS

University Bookstore

NE 43RD ST

LIGHT RAIL

POST OFFICE

ROADS

MEMORIAL WAY NE

NE STEVENS WAY

CHRISTIE PARK

ROOSEVELT WAY NE

University Avenue - "The Ave"

NE 42ND ST

NE KITSAP LN

NE 42ND ST

KITSAP LN

NE 41ST ST

NE 41ST ST

UNIVERSITY WAY NE

Legend



Bus Stops


Building

Parks



Legend

-  Bus Stops
-  Building
-  Parks


 Proposed Study Area

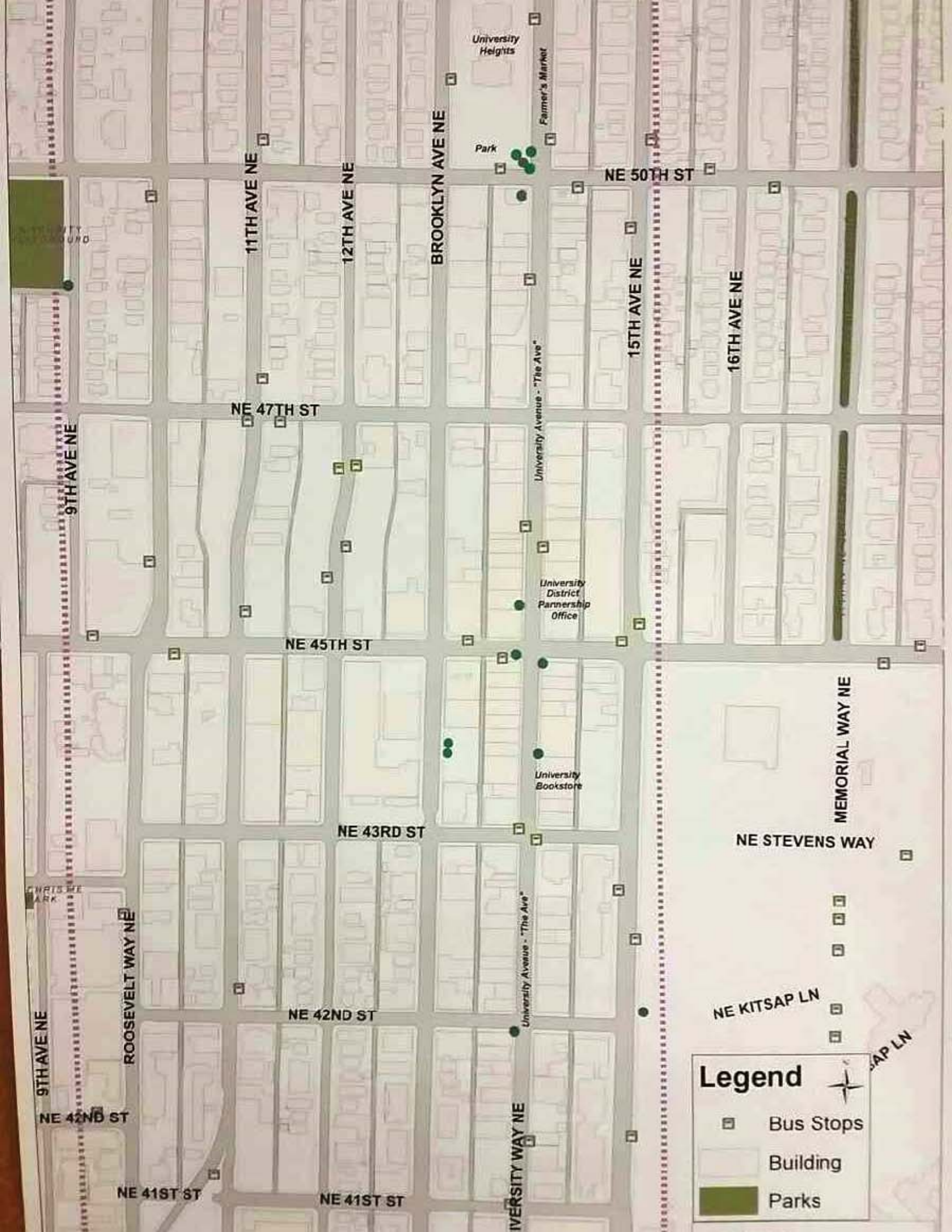
WHERE SHOULD IT GO?



Legend

- Bus Stops
- Building
- Parks





University Heights

Farmer's Market

Park

NE 50TH ST

11TH AVE NE

12TH AVE NE

BROOKLYN AVE NE

15TH AVE NE

16TH AVE NE

NE 47TH ST

University Avenue - "The Ave"

University District Partnership Office

NE 45TH ST

University Bookstore

NE 43RD ST

NE STEVENS WAY

MEMORIAL WAY NE

CHURCH PARK

ROOSEVELT WAY NE

NE 42ND ST

University Avenue - "The Ave"

NE KITSAP LN

9TH AVE NE

NE 41ST ST




UNIVERSITY WAY NE

KITSAP LN

NE 41ST ST

NE 41ST ST

Legend

-  Bus Stops
-  Building
-  Parks



University District Public Restroom Location Study



Legend

- Bus Stops
- Building
- Parks
- Proposed Study Area

0 200 400 600 Feet



Legend

- Bus Stops
- Building
- Parks



University Heights

Park

Farmer's Market

NE 50TH ST

BROOKLYN AVE NE

12TH AVE NE

11TH AVE NE

15TH AVE NE

16TH AVE NE

NE 47TH ST

University Avenue - "The Ave"

University District Partnership Office

NE 45TH ST

NETTUNE

MARKETS

UW Tower

University Bookstore

NE 43RD ST

POST OFFICE

MEMORIAL WAY NE

NE STEVENS WAY

AUTECB

NE KITSAP LN

NE 42ND ST

University Avenue - "The Ave"

SAP LN

9TH AVE NE

ROOSEVELT WAY NE

NE 42ND ST

NE 41ST ST

NE 41ST ST

UNIVERSITY WAY NE



LIBRARY

University Heights

Farmer's Market

Park

NE 50TH ST

SAFEWAY

11TH AVE NE

12TH AVE NE

BROOKLYN AVE NE

15TH AVE NE

16TH AVE NE

NE 47TH ST

University Avenue - "The Ave"

9TH AVE NE

OSCA

University District Partnership Office

NE 45TH ST

NEPTUNE

BARTULLS

UW TOWER

LIGHT RAIL

University Bookstore

NE 43RD ST

POST OFFICE

University Avenue - "The Ave"

MEMORIAL WAY NE

NE STEVENS WAY

9TH AVE NE

ROOSEVELT WAY NE

NE 42ND ST

NE KITSAP LN

NE 42ND ST

NE 41ST ST

NE 41ST ST

UNIVERSITY WAY NE

KITSAP LN

Legend



Bus Stops



Building



Public Library

YMCA

University Heights

Farmer's Market

Park

Safeway

NE 50TH ST

15TH AVE NE

16TH AVE NE

11TH AVE NE

12TH AVE NE

BROOKLYN AVE NE

NE 47TH ST

9TH AVE NE

University Avenue - "The Ave"

University District Partnership Office

NE 45TH ST

UW Tower

Neptune Theater

U District Station (2021)

University Bookstore

NE 43RD ST

Post Office

Chipotle

University Avenue - "The Ave"

MEMORIAL WAY NE

NE STEVENS WAY

NE KITSAP LN

KITSAP LN

Legend




Bus Stops



Building



Parks



Proposed Study Area

NE 41ST ST

NE 41ST ST

Schmitz Hall

NE CAMPUS PKWY

UNIVERSITY WAY NE

ROOSEVELT WAY NE

9TH AVE NE

NE 42ND ST

CHRISTIE PARK



Public Library

YMCA

University Heights

Park

Farmer's Market

NE 50TH ST

11TH AVE NE

12TH AVE NE

BROOKLYN AVE NE

15TH AVE NE

16TH AVE NE

NE 47TH ST

9TH AVE NE

NE 45TH ST

University District Partnership Office

Neptune Theater

UW Tower

U District Jailon (2021)

University Bookstore

NE 43RD ST

Post Office

Chipotle

NE 42ND ST

University Avenue - "The Ave"

MEMORIAL WAY NE

NE STEVENS WAY

NE KITSAP LN

NE 42ND ST

ROOSEVELT WAY NE

NE 41ST ST

NE 41ST ST

UNIVERSITY WAY NE

KITSAP LN

Legend

- Bus Stops
- Building
- Parks





Public Library

YMCA

University Heights

Farmer's Market

Park

Safeway

University Avenue - "The Ave"

University District Partnership Office

Neptune Theater

LW Tower

U District Station (202)

University Bookstore

Chipotle

University Avenue - "The Ave"

UNIVERSITY WAY NE

MEMORIAL WAY NE

NE STEVENS WAY

NE KITSAP LN

SAP LN

Legend



Bus Stops

Building

Parks



UNIVERSITY
PLAYGROUND

University
Heights
Park
Farmer's Market

University Avenue - "The Ave"

University
District
Partnership
Office

University
Bookstore

University Avenue - "The Ave"

UNIVERSITY WAY NE

MEMORIAL WAY NE

NE STEVENS WAY

NE KITSAP LN

KITSAP LN

Legend

-  Bus Stops
-  Building
-  Parks



UNIVERSITY
PLAYGROUND

CHRISTIE
PARK

NE 42ND ST

NE 41ST ST

NE 41ST ST

NE 42ND ST

NE 43RD ST

NE 45TH ST

NE 47TH ST

NE 50TH ST

11TH AVE NE

12TH AVE NE

BROOKLYN AVE NE

15TH AVE NE

16TH AVE NE

9TH AVE NE

9TH AVE NE

ROOSEVELT WAY NE

NE 41ST ST